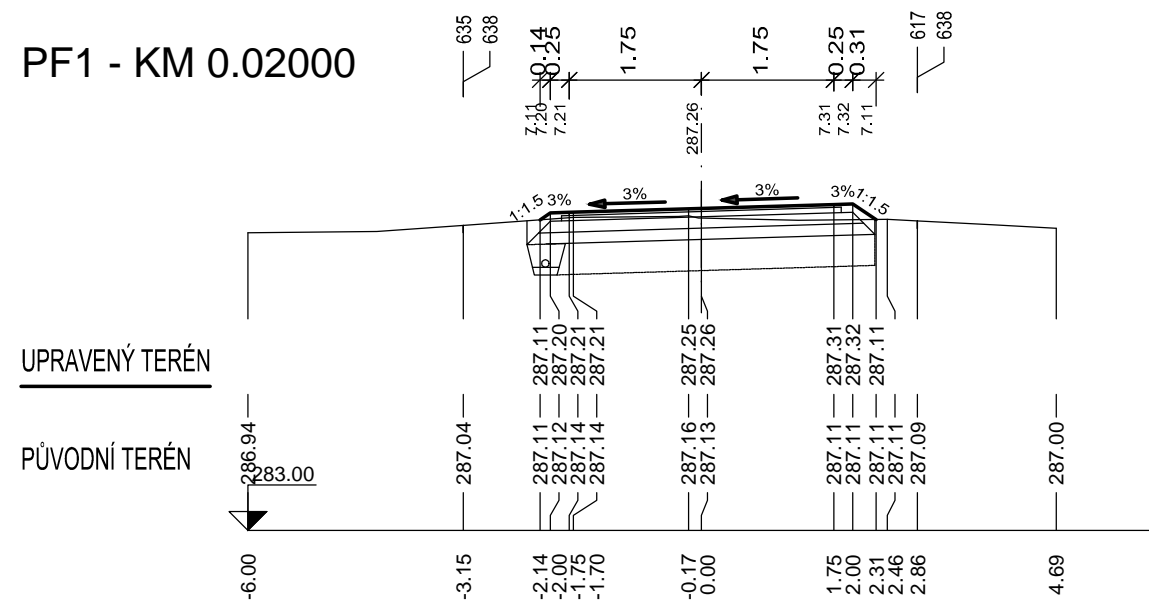
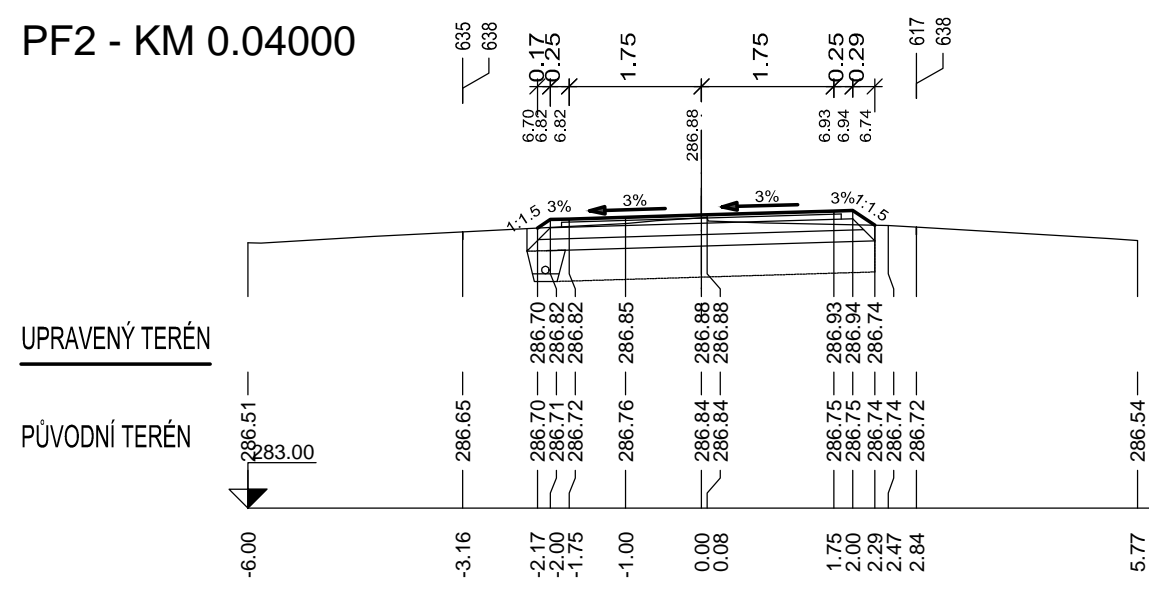


D.3.4.1. PŘÍČNÉ ŘEZY KM 0,0000-0,4200

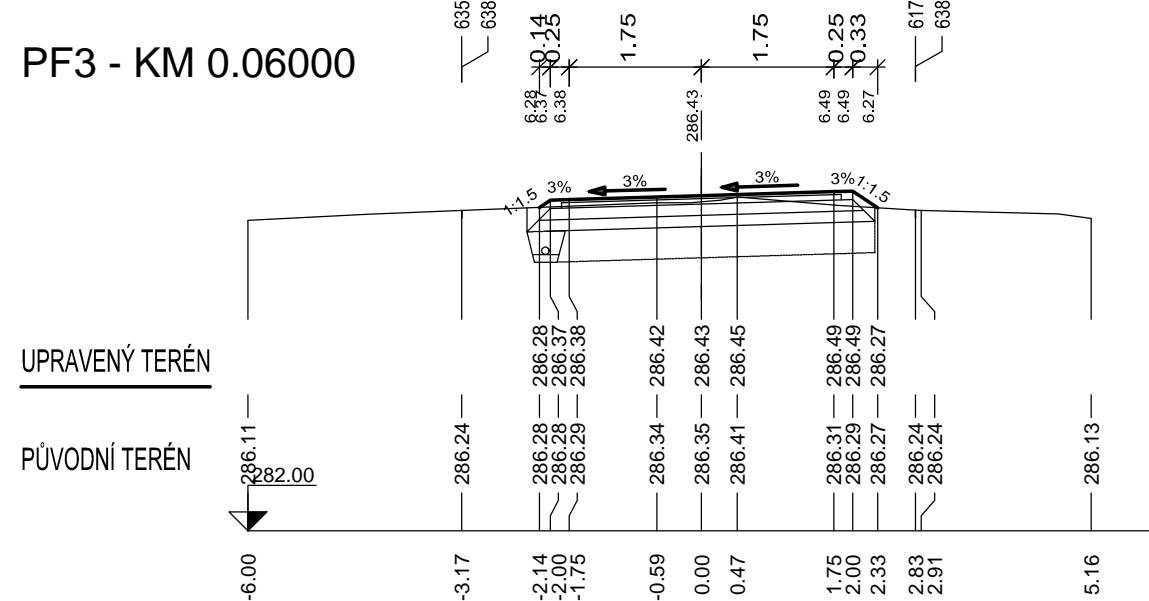
PF1 - KM 0.02000



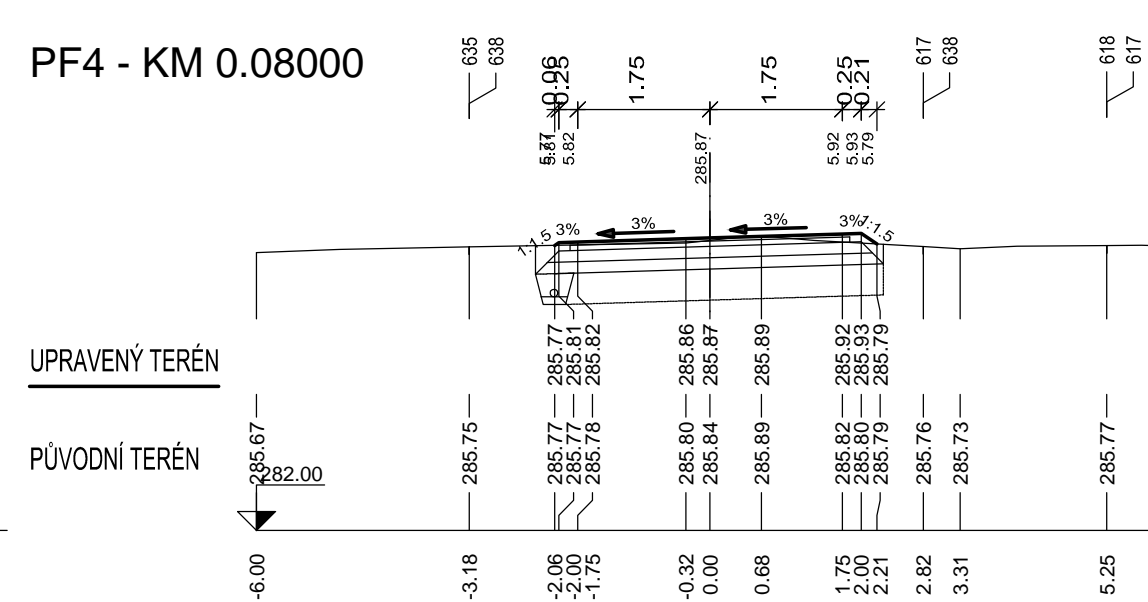
PF2 - KM 0.04000



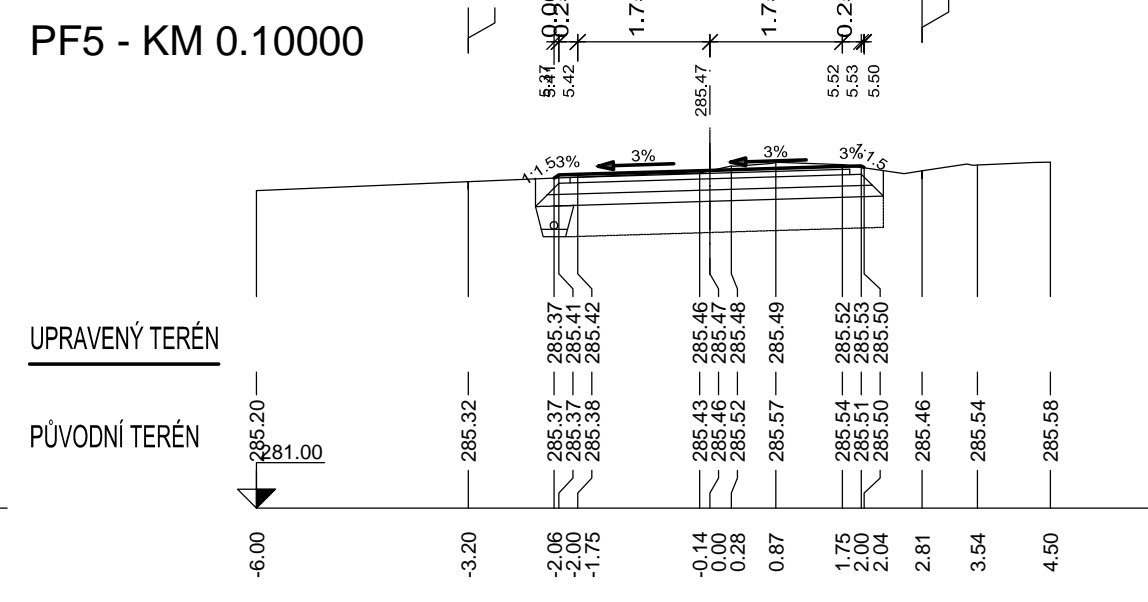
PF3 - KM 0.06000



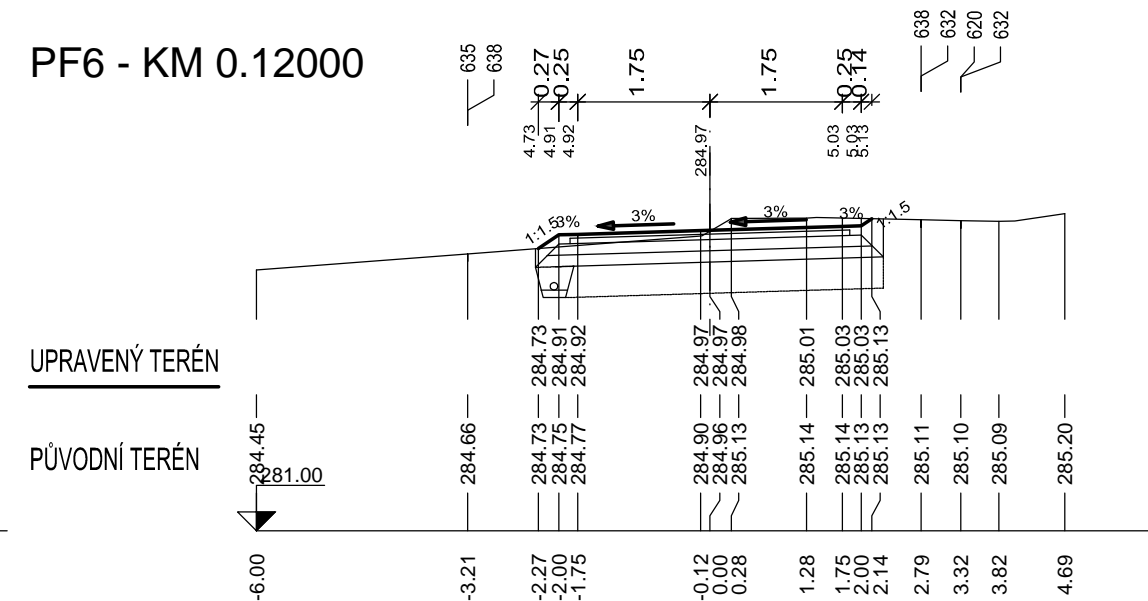
PF4 - KM 0.08000



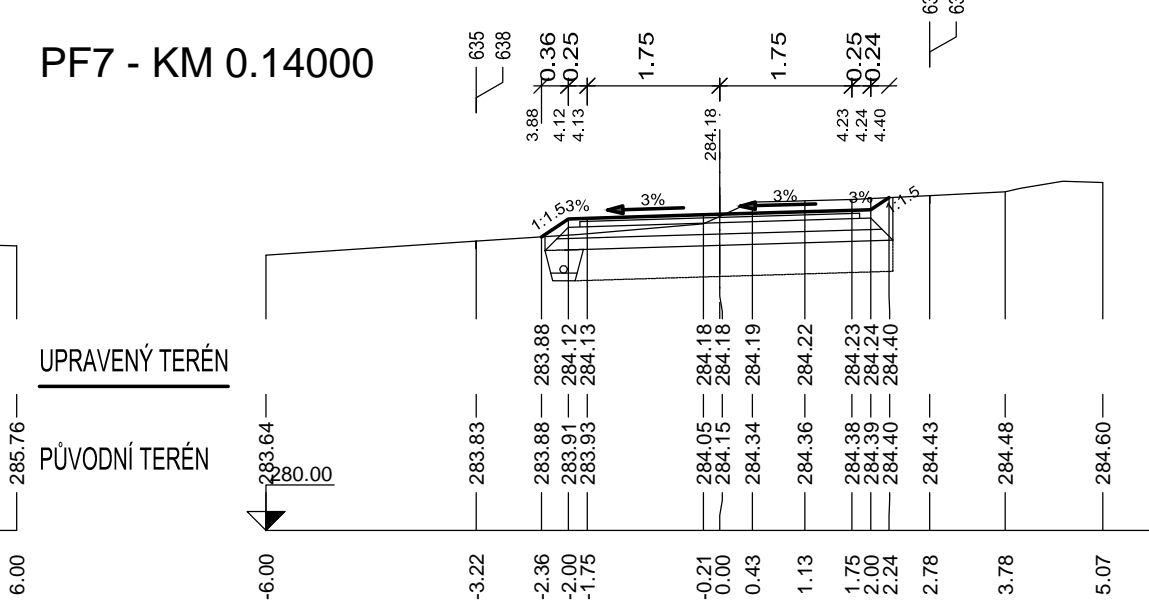
PF5 - KM 0.10000



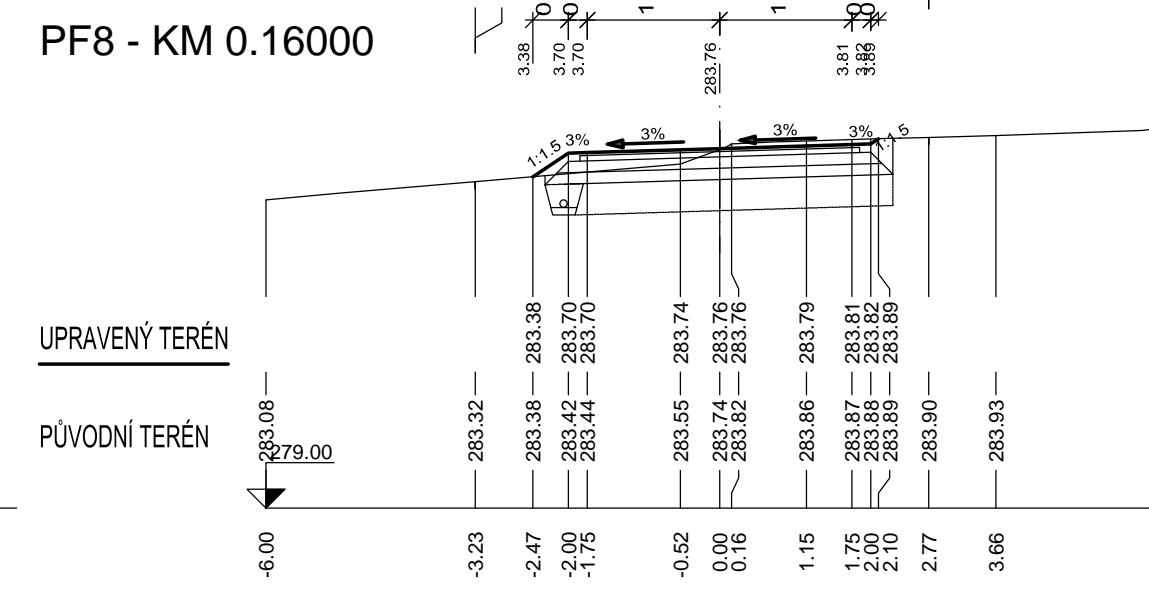
PF6 - KM 0.12000



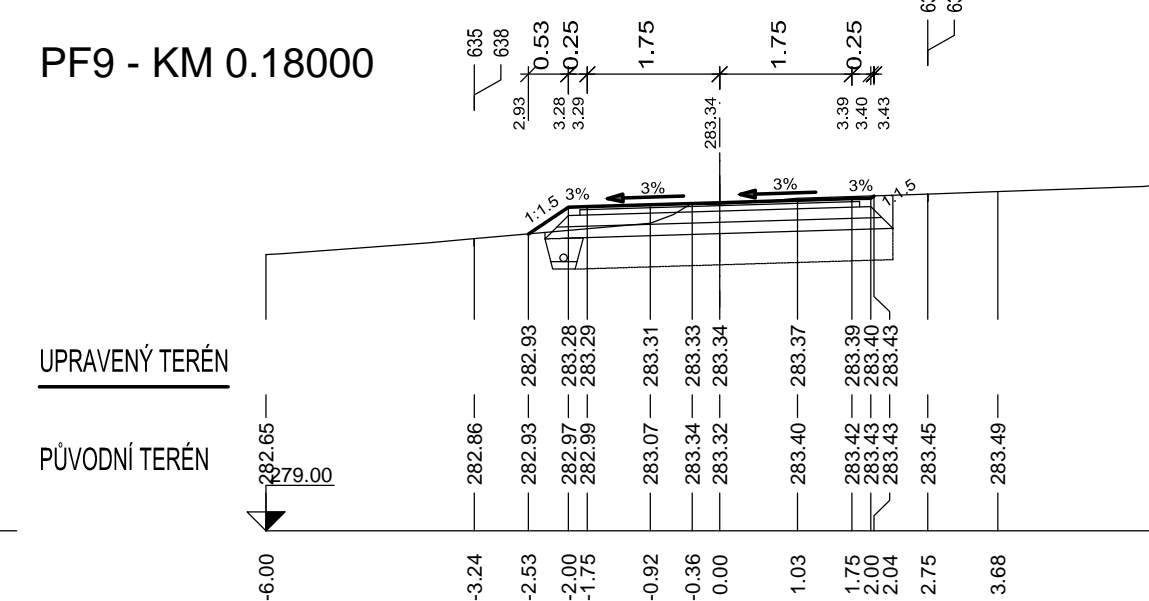
PF7 - KM 0.14000



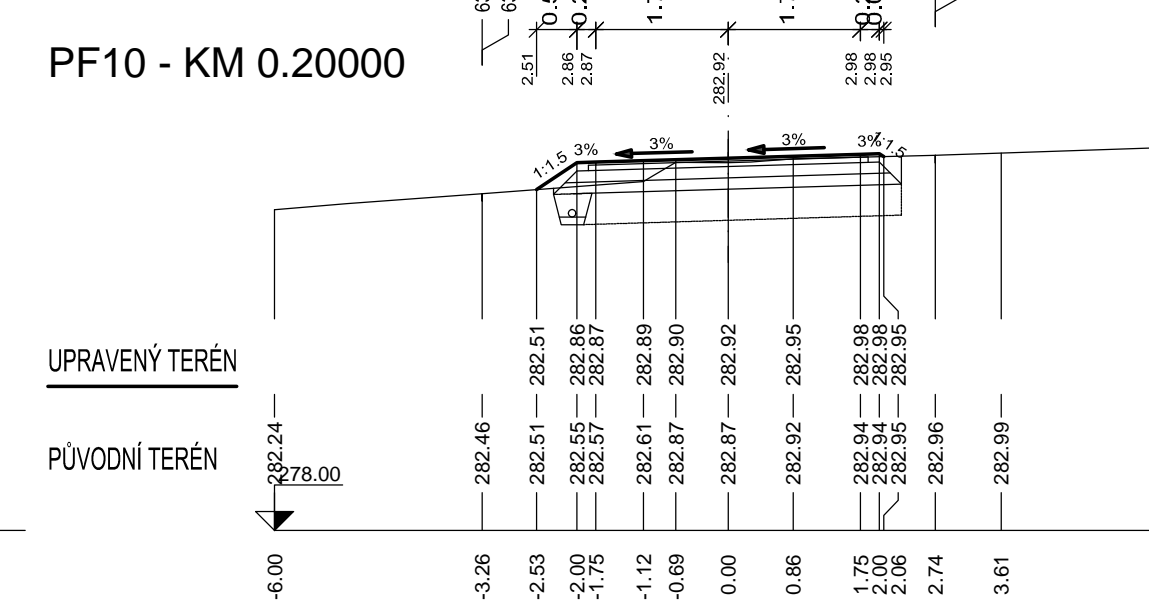
PF8 - KM 0.16000



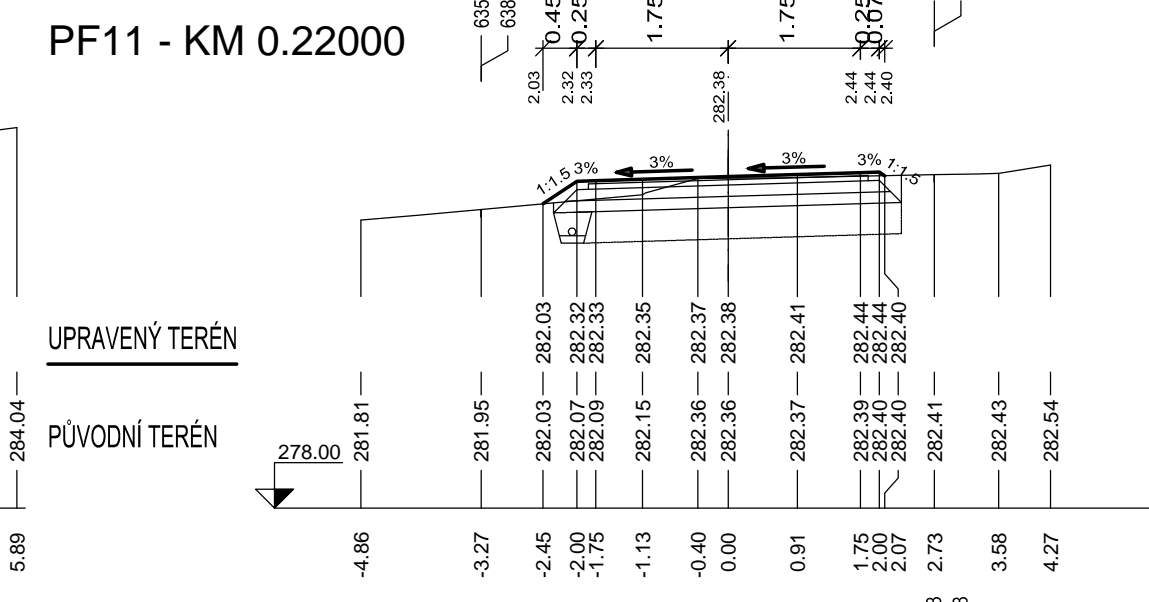
PF9 - KM 0.18000



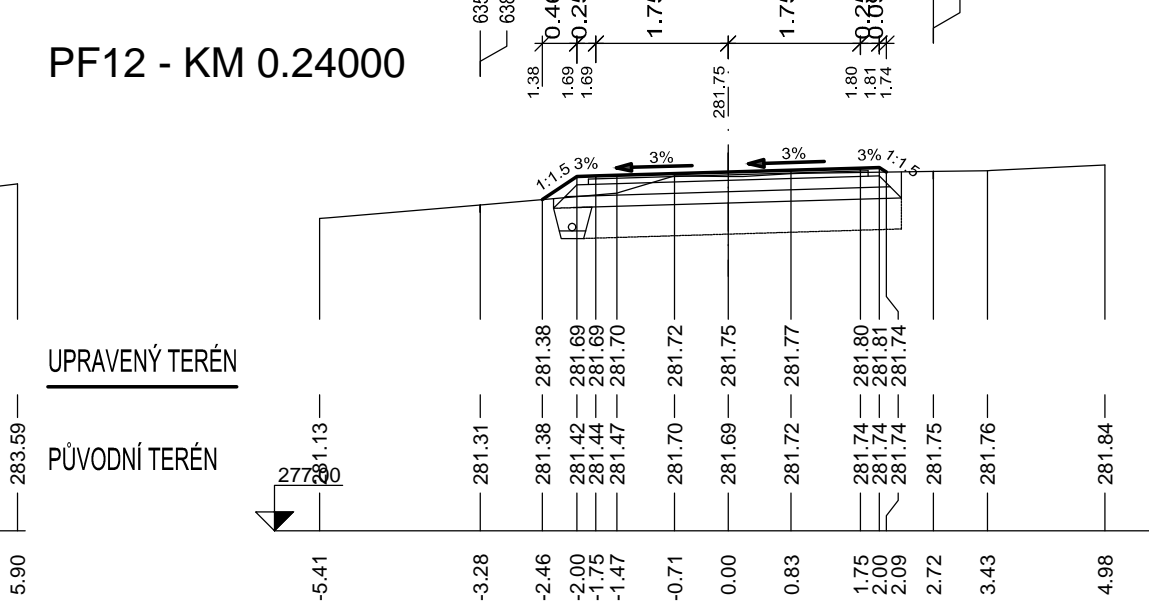
PF10 - KM 0.20000



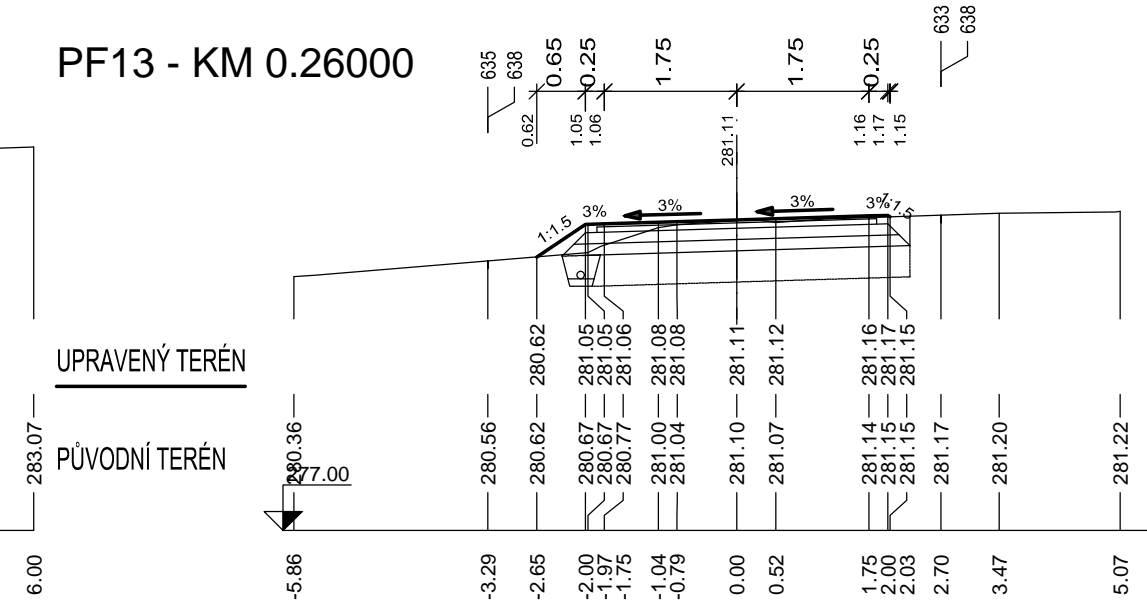
PF11 - KM 0.22000



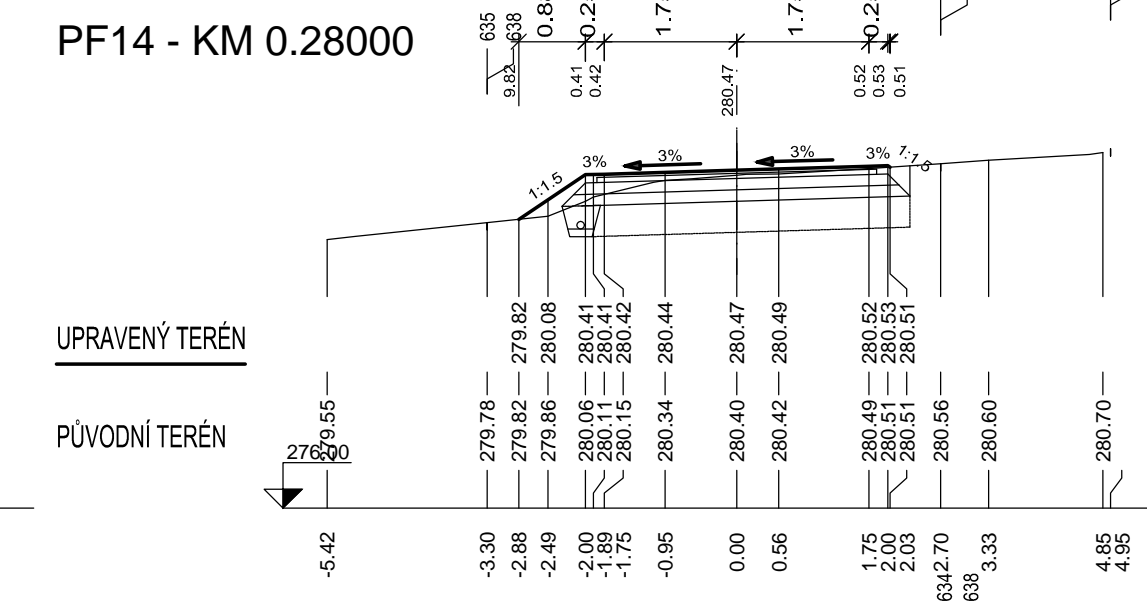
PF12 - KM 0.24000



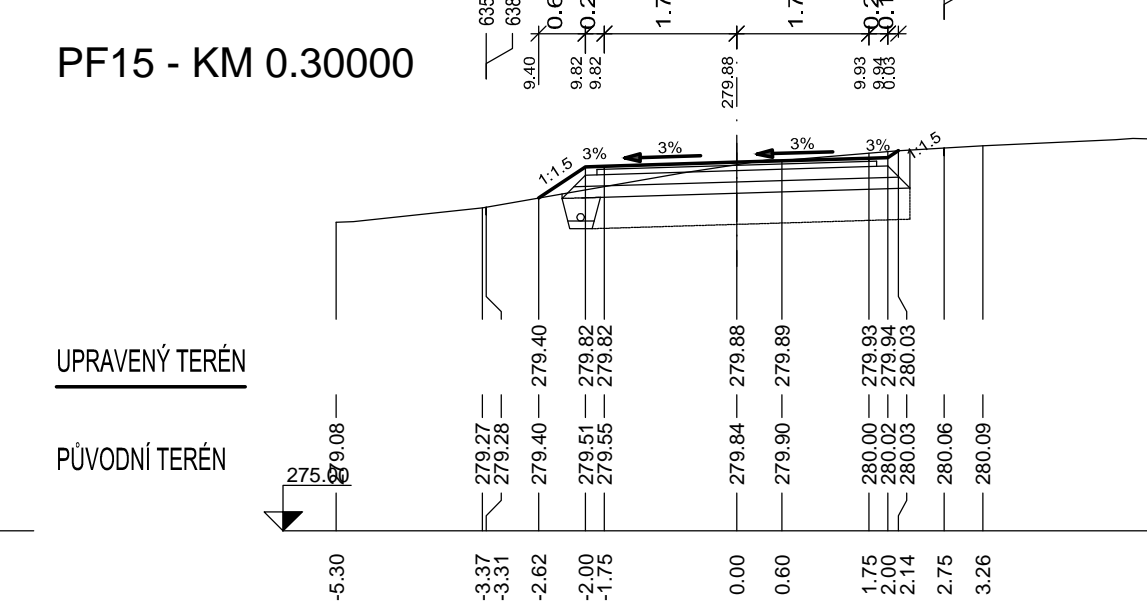
PF13 - KM 0.26000



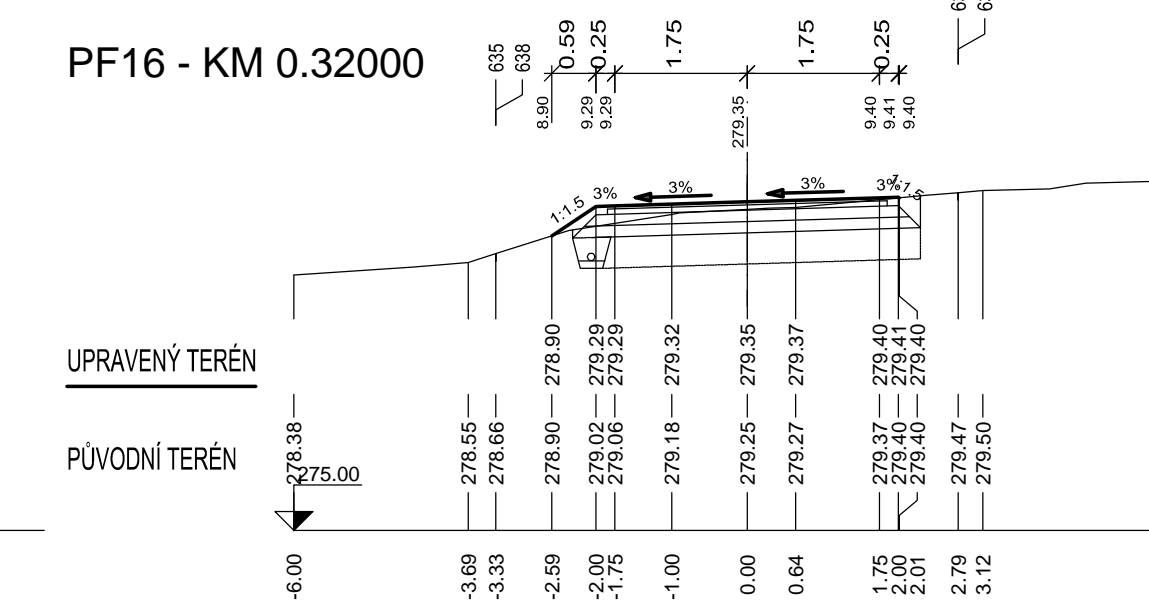
PF14 - KM 0.28000



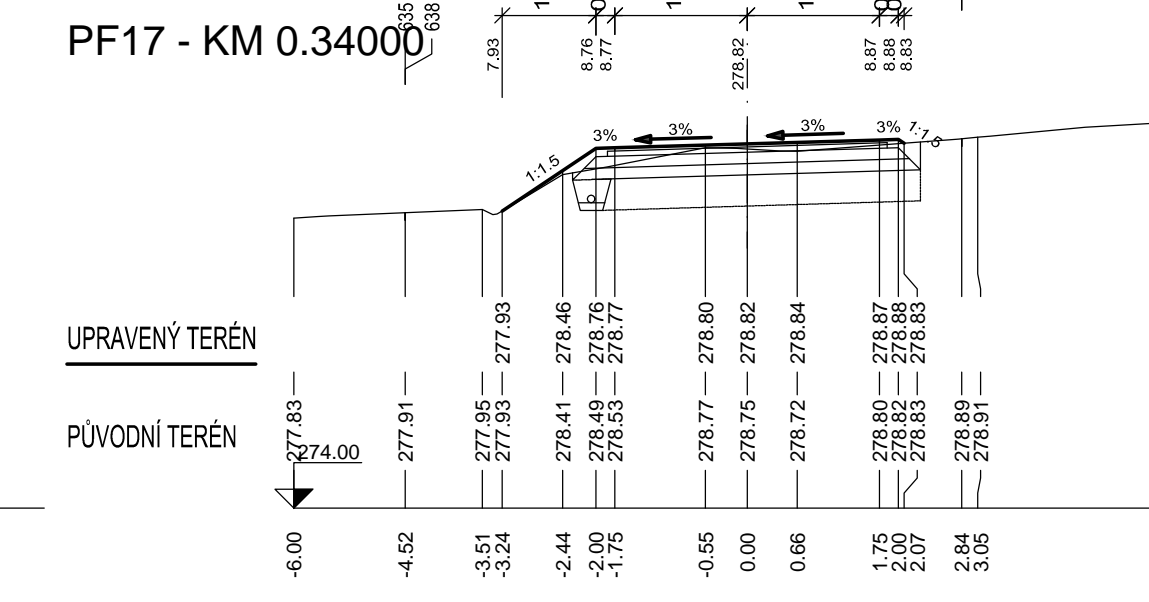
PF15 - KM 0.30000



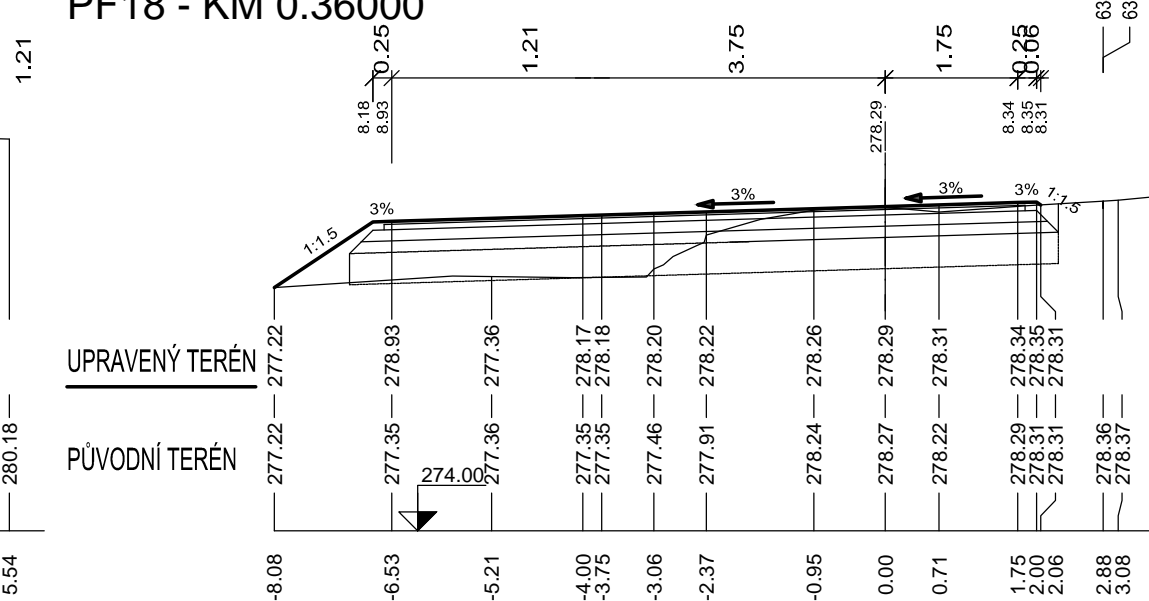
PF16 - KM 0.32000



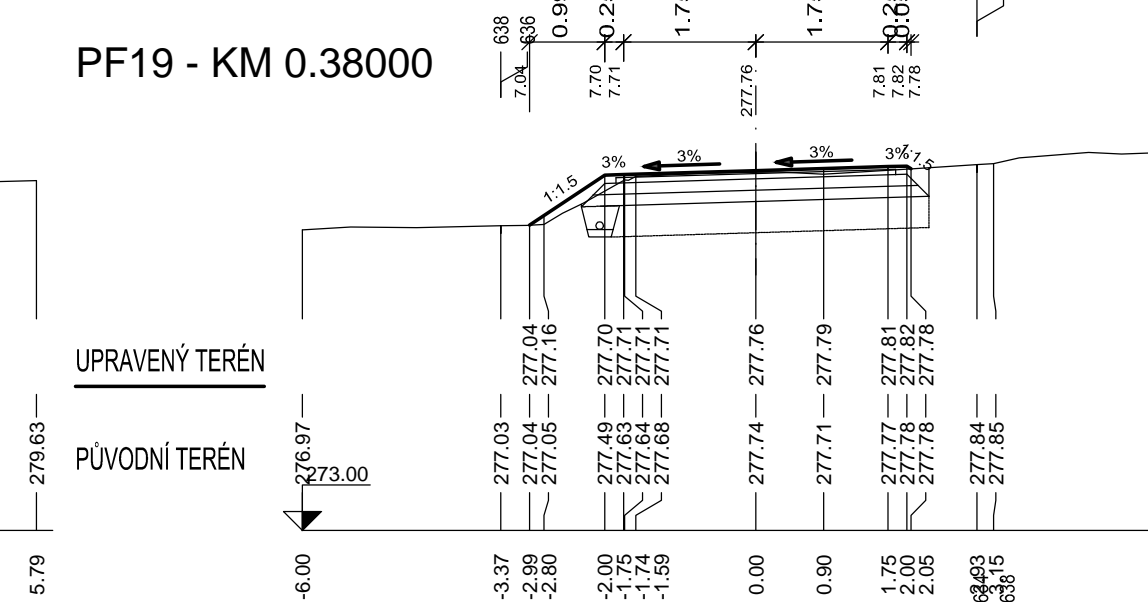
PF17 - KM 0.34000



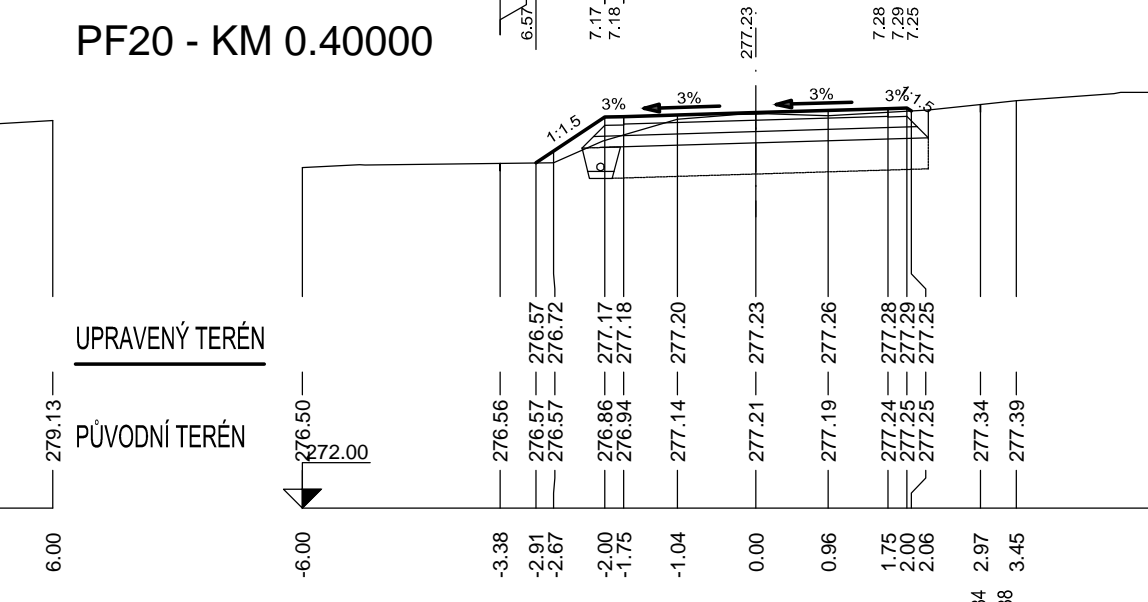
PF18 - KM 0.36000



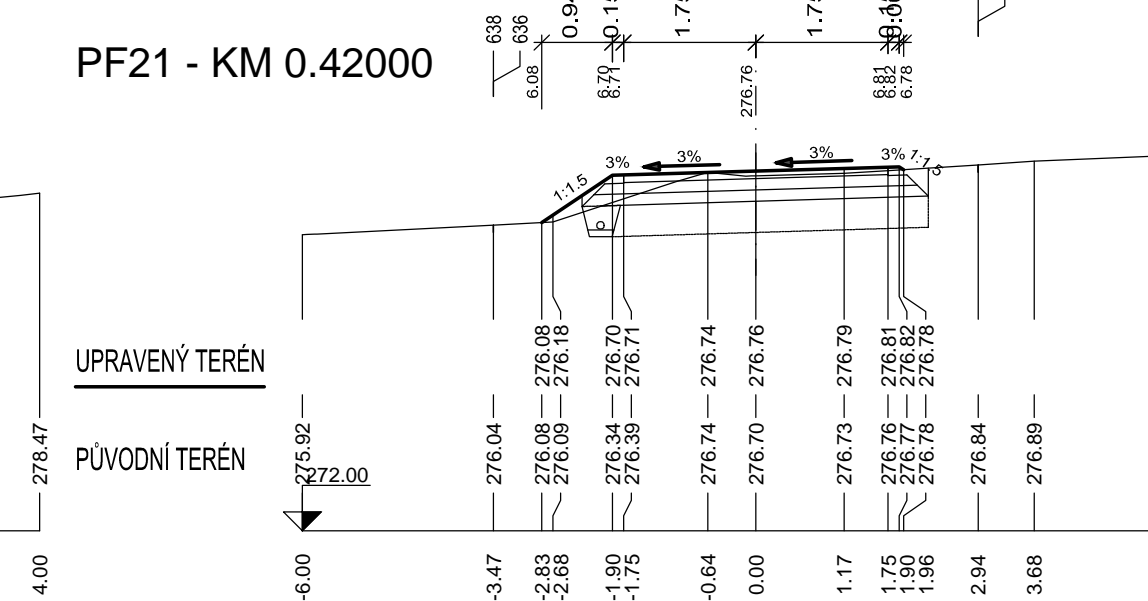
PF19 - KM 0.38000



PF20 - KM 0.40000



PF21 - KM 0.42000



VYPRACOVAL	Ing. Lach	ZODP. PROJEKTANT	Ing. Hráček	VED. PROJEKTANT	Ing. Hráček	<div><div></div><div>vodohospodářský ateliér</div><div>s.r.o., Růžec 54, 644 00 Brno</div></div>
KRAJ	Olomoucký	K.Ú.	Sobíšky	ARCH.ČÍSLO	03/22	D.3.4.1.
STAVEBNÍK	ČR-SPÚ, KfÚ PRO OLOMOUCKÝ KRAJ, PŘÍRODA PREROV			DATUM	1/2022	
STAVBA	REALIZACE SPOLEČNÝCH ZAŘÍZENÍ				STUPEŇ	
AKCE	KOŮ K.Ú. SOBÍŠKY – I. ETAPA				FORMÁT	
OBJEKT	SO 103 – HLAVNÍ POLNÍ CESTA H23				MĚŘÍTKO	1:100/100
	PŘÍČNÉ ŘEZY KM 0,0000 – 0,4200				PÁŘÍČHO Č.	
OBSAH						